

\$790 value
FREE for US Military personnel
via GEOINT App Store



MapptTM
MILITARY



Download for
Android

Mobile Mapping for Defence and Security

'Every user, an intelligence collector'

- ✓ Fast, simple, accurate field data collection & processing
- ✓ Screenshot annotation tool
- ✓ Embedded GPS tracking and photo geotagging
- ✓ Full offline functionality - no need for WiFi or 3G/4G
- ✓ Load unlimited offline imagery
- ✓ Data agnostic - works with popular GIS formats

Applications for Defence and Security



Field Mapping



Navigation/
Tracking



Risk Mapping



Thematic Mapping



Forward Control



Border Control



Asset Management



Logistics/
Transport



Hazard Site Mapping



Event Security

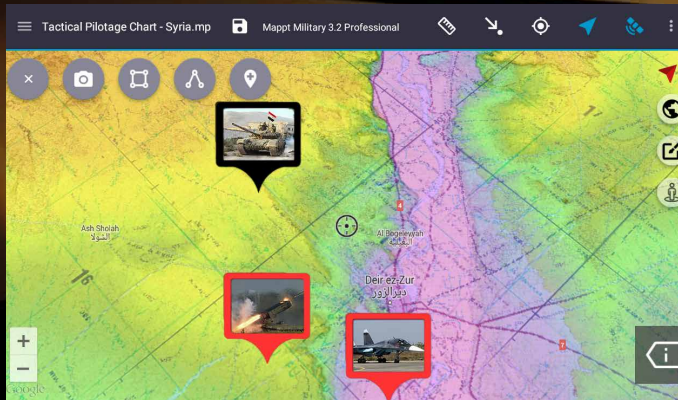


Situational Awareness

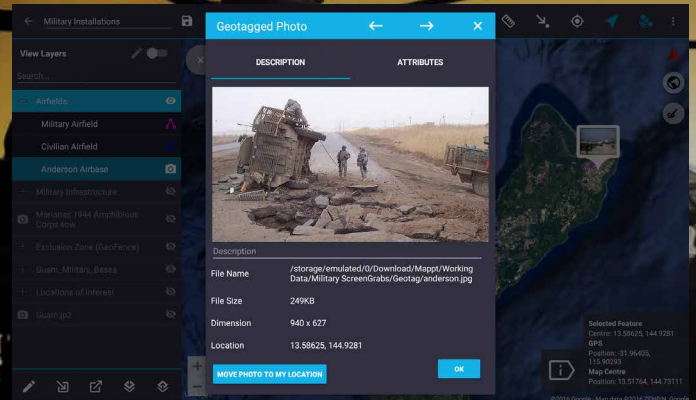


Used in Land,
Sea and Air

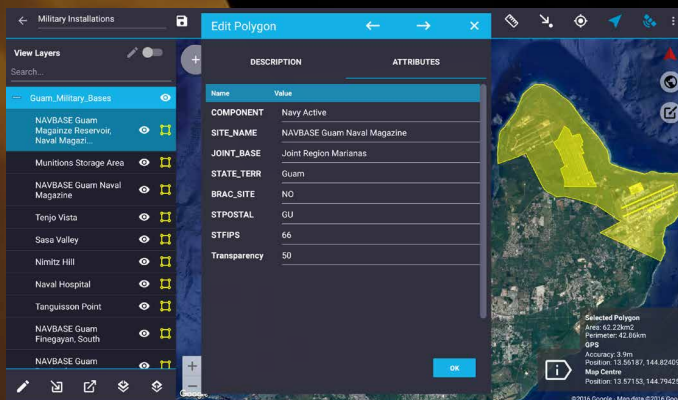
OFFLINE IMAGERY



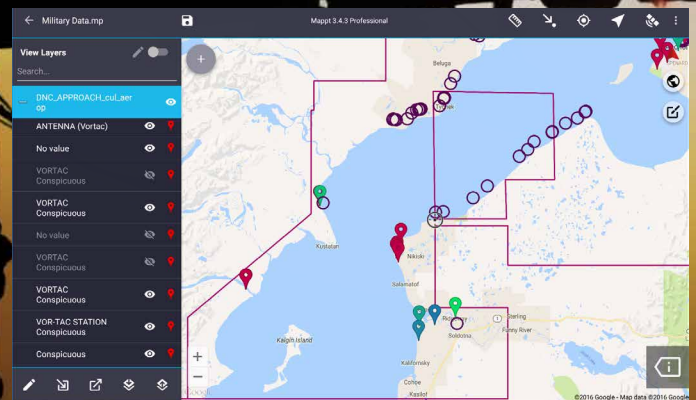
GEOTAGGED PHOTOS



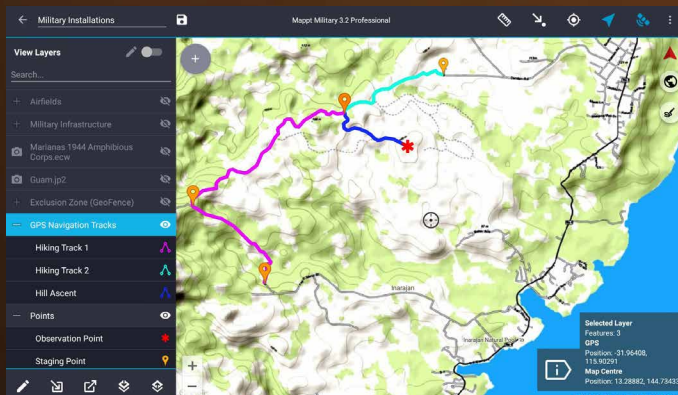
DROP DOWN DATA ENTRY



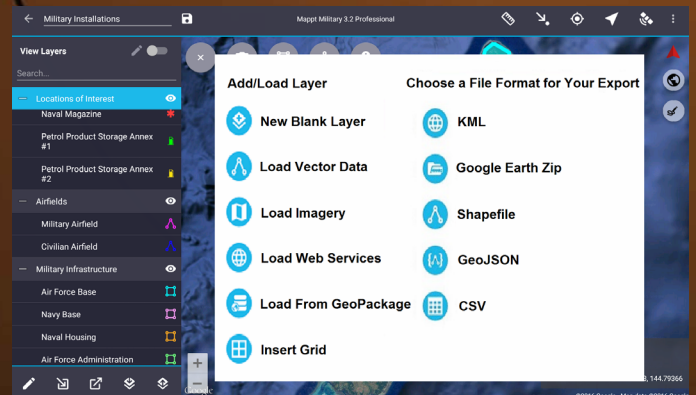
POINTS, POLYLINES & POLYGONS



GPS TRACKING



GIS AGNOSTIC



- ✓ Mappt Military is now available on the National Geospatial Intelligence Agency (NGA) GEOINT App Store
- ✓ **FREE** for US Department of Defence and Intelligence Community personnel
- ✓ **ACCESS FOR FREE** from <https://apps.nga.mil/Product/Android/Mappt-Military>